



CLERK:
Mrs. E. M. Rees
"Brendon" Carlton Road
South Godstone
Godstone, Surrey RH9 8LD
Tel: South Godstone 892109
(Std Code 0342)

STATEMENT

THE PARISH COUNCIL OF HORNE IN THE COUNTY OF SURREY does solemnly and sincerely declare as follows:





1. The Parish Council is the owner of the land known as Frogit Heath, Newchapel, Surrey, which is coloured green on the attached plan.
2. Upon the said plan there is marked in red a permissive bridleway.
3. In accordance with the provisions of Section 31 of the Highways Act 1980 Horne Parish Council DECLARES that there are no public rights of way of any sort over the aforesaid land nor does the Parish Council recognise any public rights of way whatsoever.

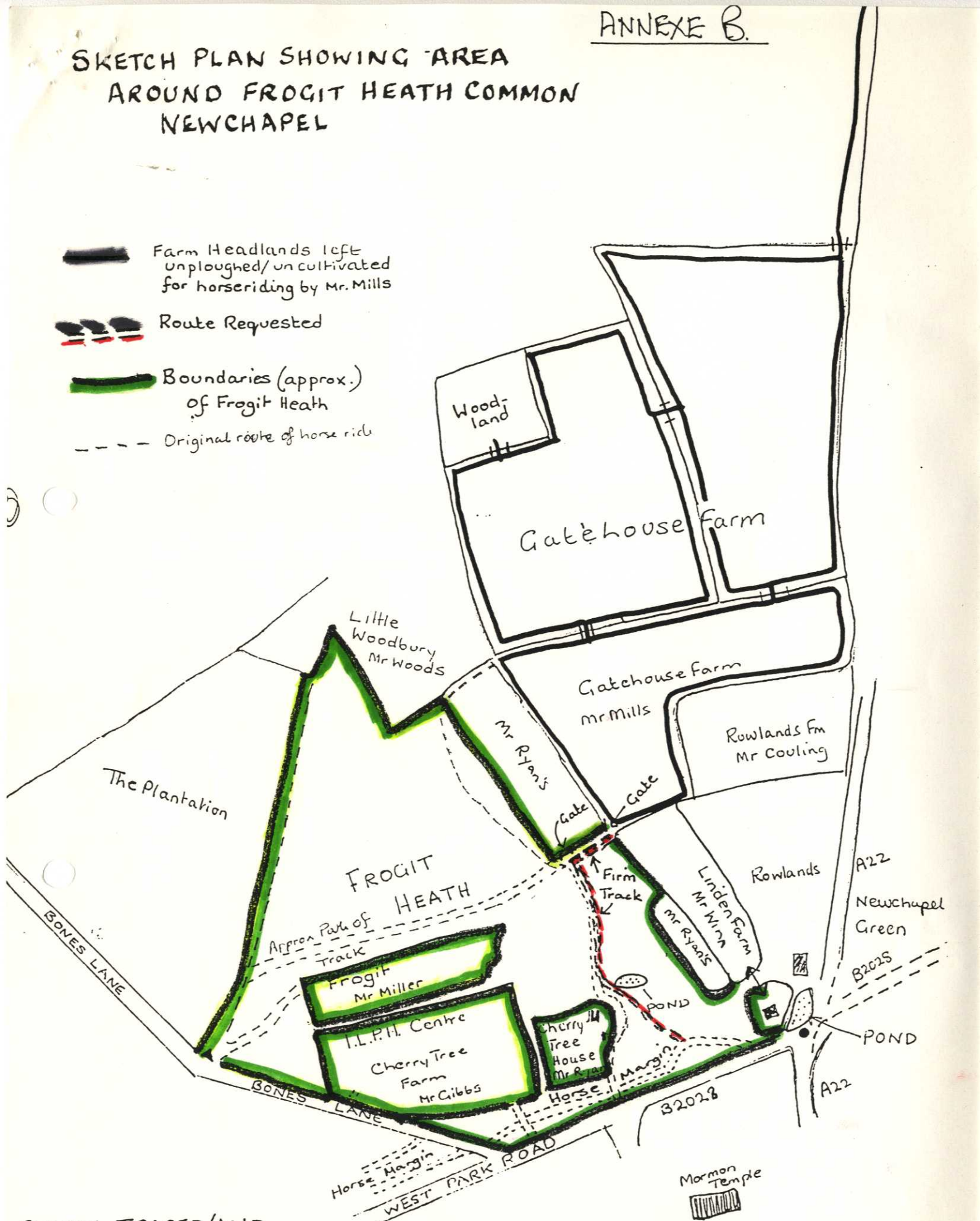
Dated this *2nd* Day of *March* 1992.

SIGNED b

Chairman

SKETCH PLAN SHOWING AREA AROUND FROGIT HEATH COMMON NEWCHAPEL

-  Farm Headlands left unploughed/uncultivated for horseriding by Mr. Mills
-  Route Requested
-  Boundaries (approx.) of Frogit Heath
-  Original route of horse ride



SKETCH TRACED (AND ENLARGED ON PHOTOCOPIER BY 50%)
FROM OS MAP 34SE SCALE 1:10,000