

DATED

8 May

2003

SECTION 31(6) OF THE HIGHWAYS ACT 1980
BIRDS HILL OXSHOTT ESTATE COMPANY LIMITED
LAND AT OXSHOTT, SURREY

STATUTORY DECLARATION

-of-

MR R F HOYLE

Bowles & Co
18 Church Street
Epsom
Surrey KT17 4QD

DX 30709 Epsom

Tel: 01372-725241
Fax: 01372-724429

Ref: BMC/LM/B0035010/Birds Hill Oxshott


**SECTION 31(6) OF THE HIGHWAYS ACT 1980
BIRDS HILL OXSHOTT ESTATE COMPANY LIMITED
LAND AT OXSHOTT, SURREY**

I, **RUPERT FELIX HOYLE** of Greycote, 4 Princes Drive, Oxshott, Surrey KT22 0UF do solemnly and sincerely DECLARE as follows:-


- 1 I am a Director of BIRDS HILL OXSHOTT ESTATE COMPANY LIMITED ("the Company").
- 2 The Company has been since 1981 the owner of the land known as Birds Hill Oxshott Estate Roads, part of which is more particularly delineated on the plan accompanying this Declaration and thereon edged red.
- 3 On [20th MAY] 2003 the Company deposited with Surrey County Council, being the appropriate Council, a Statement accompanied by a plan delineating the Company's property by red edging, which stated that the ways coloured green on the said plan and on the plan accompanying this Declaration had been dedicated as bridleways.

AND I MAKE this solemn declaration conscientiously believing the same to be true and by virtue of the provisions of the Statutory Declarations Act 1835

DECLARED at *b. South St. Egham*)
with the County of Surrey)
this *8th* day of *May* 2003)



Before me,



.....
A Solicitor empowered to administer Oaths

**SECTION 31(6) OF THE HIGHWAYS ACT 1980
BIRDS HILL OXSHOTT ESTATE COMPANY LIMITED
LAND AT OXSHOTT, SURREY**

This is the copy of the plan referred to in the Declaration of **RUPERT FELIX
HOYLE** made this 8th *May* 2003

Before me,



.....
A Solicitor empowered to administer Oaths



PHOTOCOPY —
NOT TRUE SCALE



514122,161360

Reproduced from the Ordnance Survey mapping with the permission of the Controller of Her Majesty's Stationery Office © Crown copyright. Unauthorised reproduction infringes Crown copyright and may lead to prosecution or civil proceedings.

Surrey County Council, LA076872, 2000

ALLEGED PUBLIC BRIDLEWAY

Date: 20/11/01

Scale 1:2500

**DEPOSIT OF STATEMENT and PLAN
SECTION 31(6) OF THE HIGHWAYS ACT 1980
BIRDS HILL OXSHOTT ESTATE COMPANY LIMITED
LAND AT OXSHOTT, SURREY**


To: Surrey County Council

- 1 BIRDS HILL OXSHOTT ESTATE COMPANY LIMITED ("the Company") is and has been since 1981 the owner within the meaning of the above Section of the land known as Birds Hill Oxshott Estate Roads, part of which is more particularly delineated on the plan accompanying this Statement and thereon edged red.
- 2 I, RUPERT FELIX HOYLE of Greycote, 4 Princes Drive, Oxshott, Surrey KT22 0UF am a Director of the Company.
- 3 The aforementioned land lies at Oxshott, Surrey.
- 4 The ways coloured green on the said plan have been dedicated as public bridleways.
- 5 In accordance with the provisions of Section 31 of the Highways Act 1980, I declare that there are no other public rights of way of any sort over the aforesaid land, nor does the Company recognise any other such public rights of way whatsoever.
- 6 The Deposit shall comprise this Statement and accompanying plan.


Dated:

8th May 2003

SIGNED by **RUPERT FELIX HOYLE**)
as a Director of BIRDS HILL OXSHOTT)
ESTATE COMPANY LIMITED in the)
presence of:-)



Witness Signature:



Full Name:

Simon John Dawson

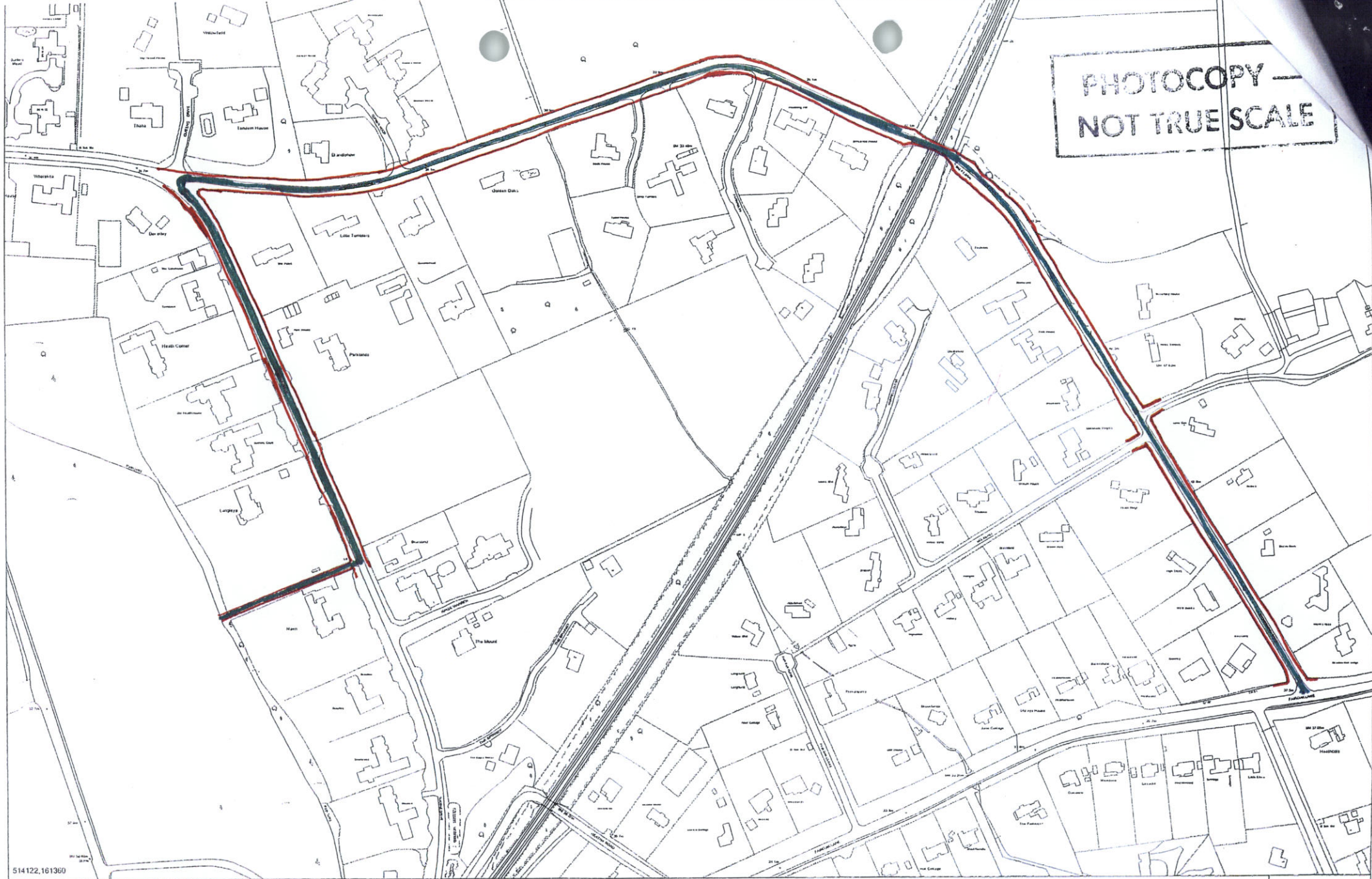
Address:

6 South St, Green Lane

Occupation:

Director

PHOTOCOPY —
NOT TRUE SCALE



514122,161360

Reproduced from the Ordnance Survey mapping with the permission of the Controller of Her Majesty's Stationery Office © Crown copyright. Unauthorised reproduction infringes Crown copyright and may lead to prosecution or civil proceedings.

Surrey County Council, LA076872, 2000

ALLEGED PUBLIC BRIDLEWAY

Date: 20/11/01

Scale 1:2500